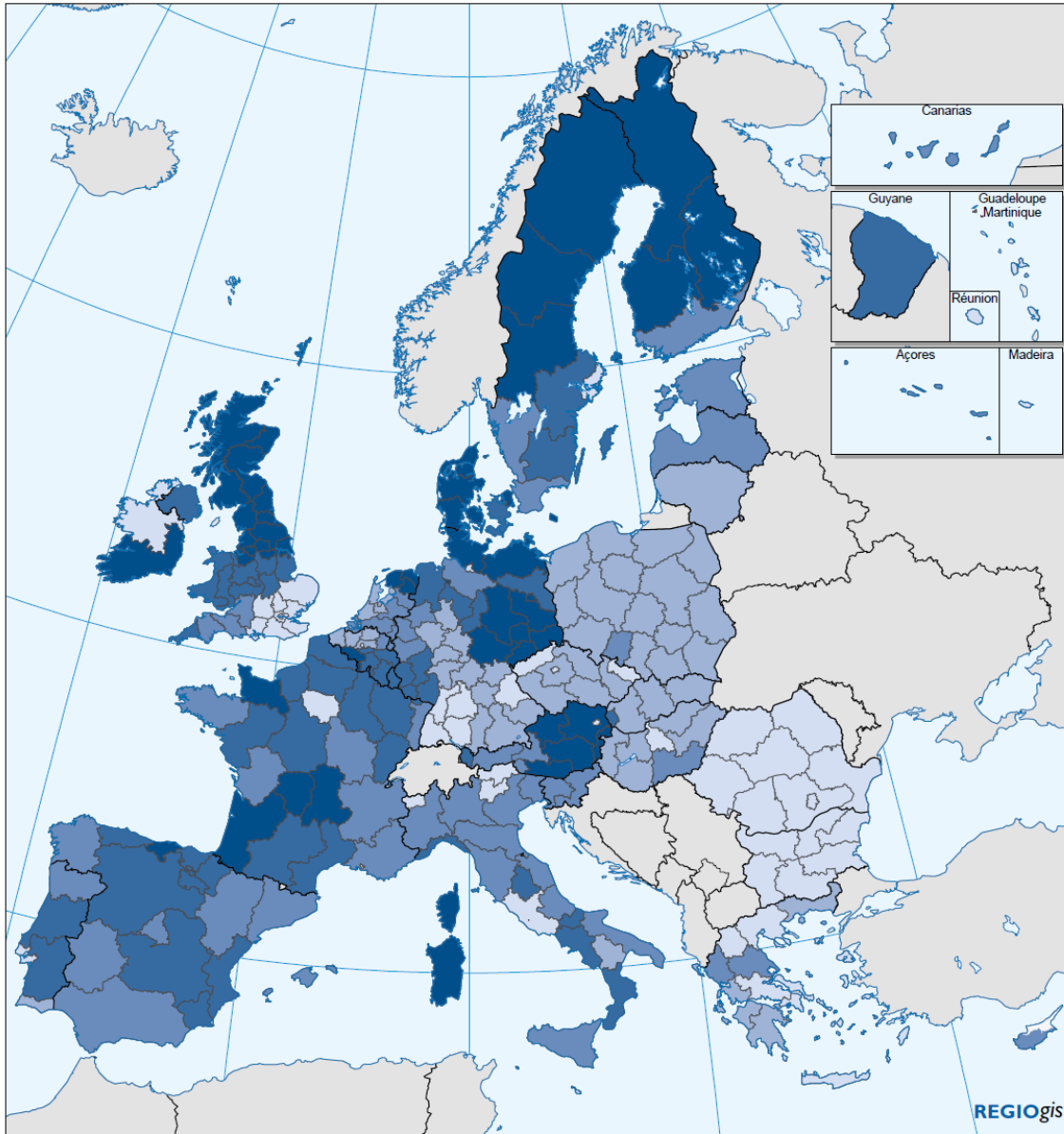
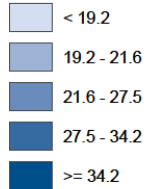


Map 4.1



Planned investments of Cohesion Policy in RTD, innovation, enterprise environment, 2007-2013

% of total funding



EU27 = 23.0

Funding for RTD, innovation and enterprise amounts

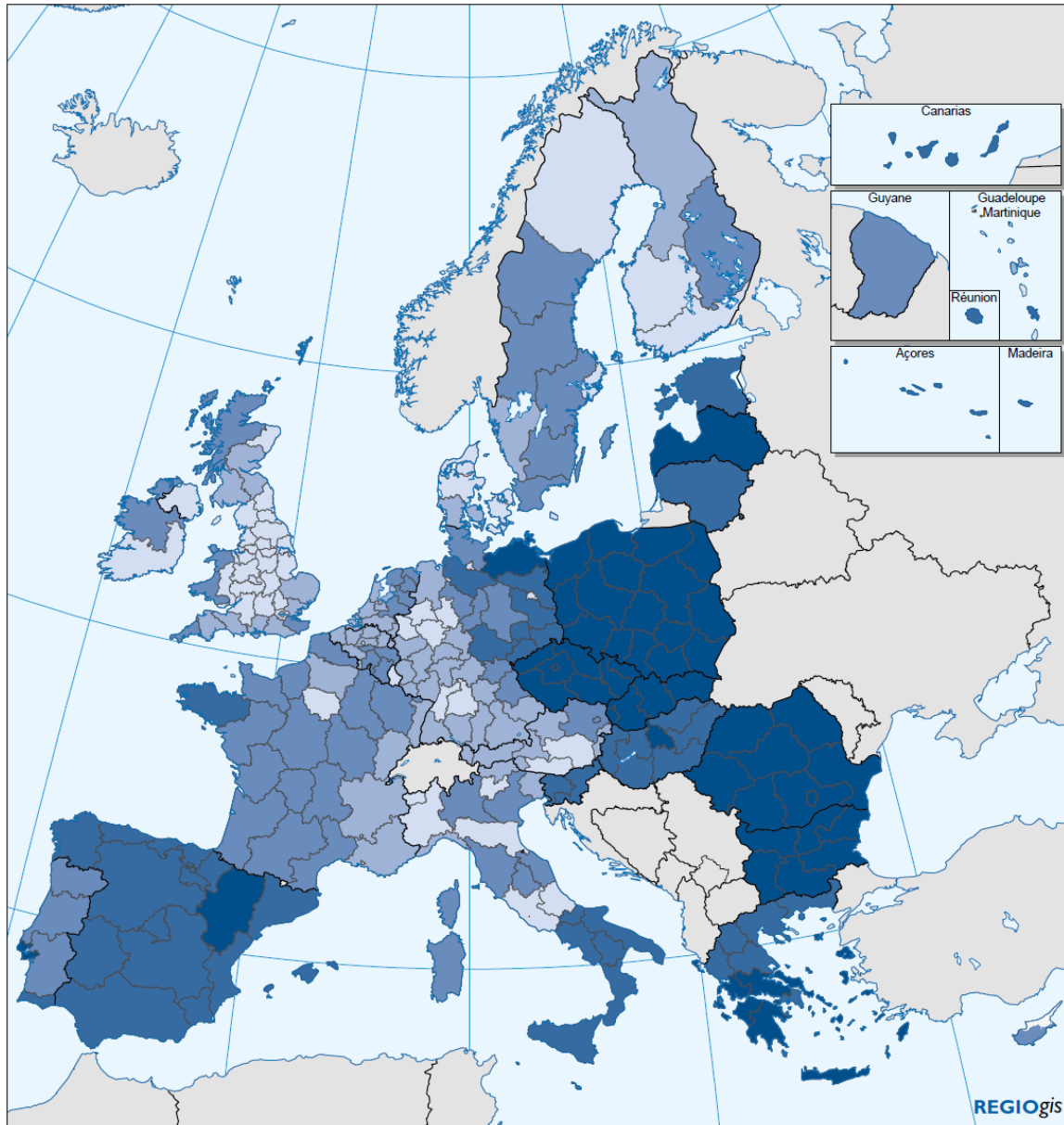
to some €79 billion

Source: DG REGIO



© EuroGeographics Association for the administrative boundaries

Map 4.2



Planned investments of Cohesion Policy in transport infrastructure, 2007-2013

% of total funding

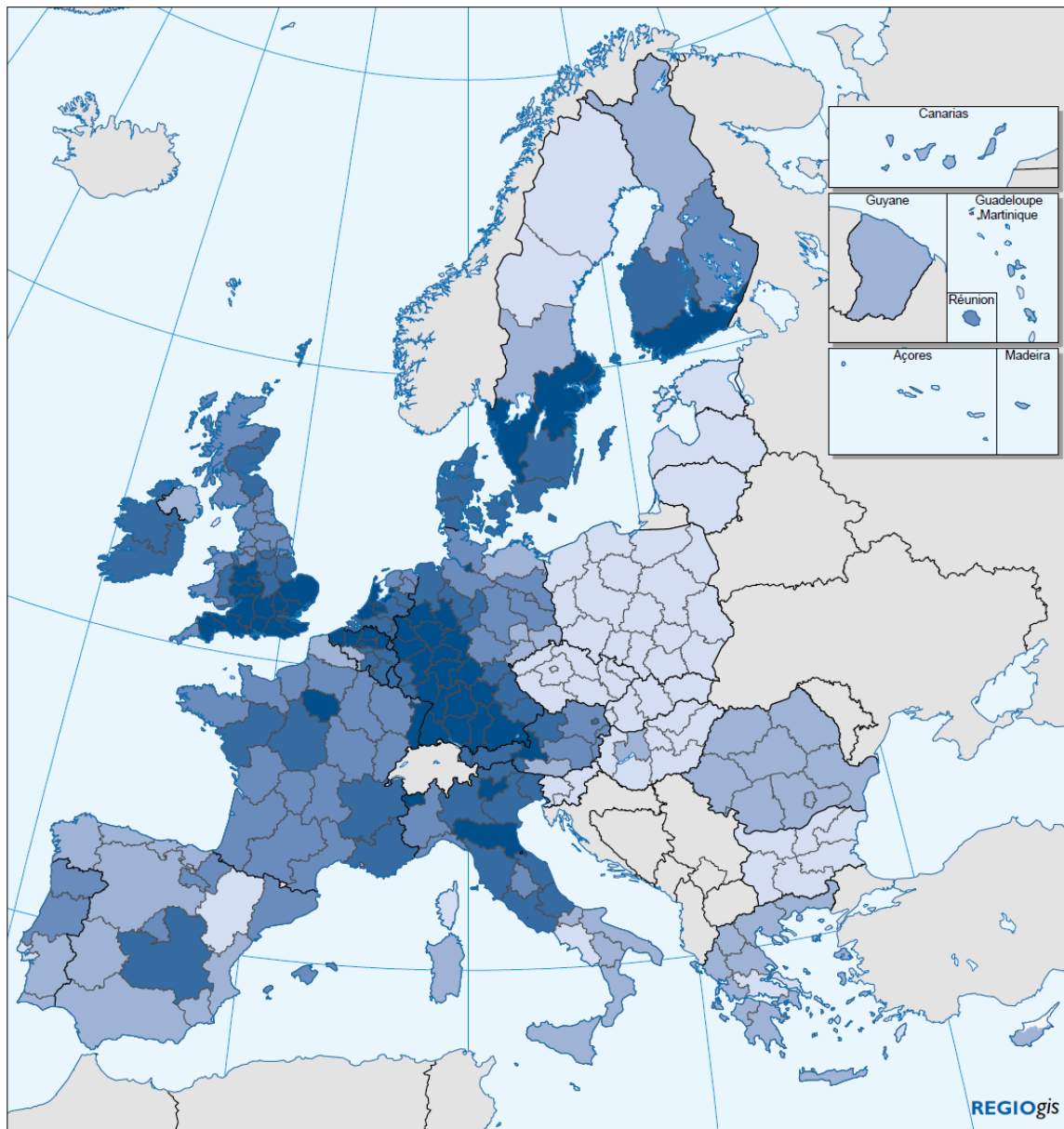
- < 1.3
- 1.3 - 3.5
- 3.5 - 12.0
- 12.0 - 25.5
- >= 25.5

EU27 = 22.0
 Funding for transport infrastructure amounts to
 some €76 billion
 Source: DG REGIO

0 500 Km

© EuroGeographics Association for the administrative boundaries

Map 4.3



Planned investments of Cohesion Policy in human capital, 2007-2013

% of total funding

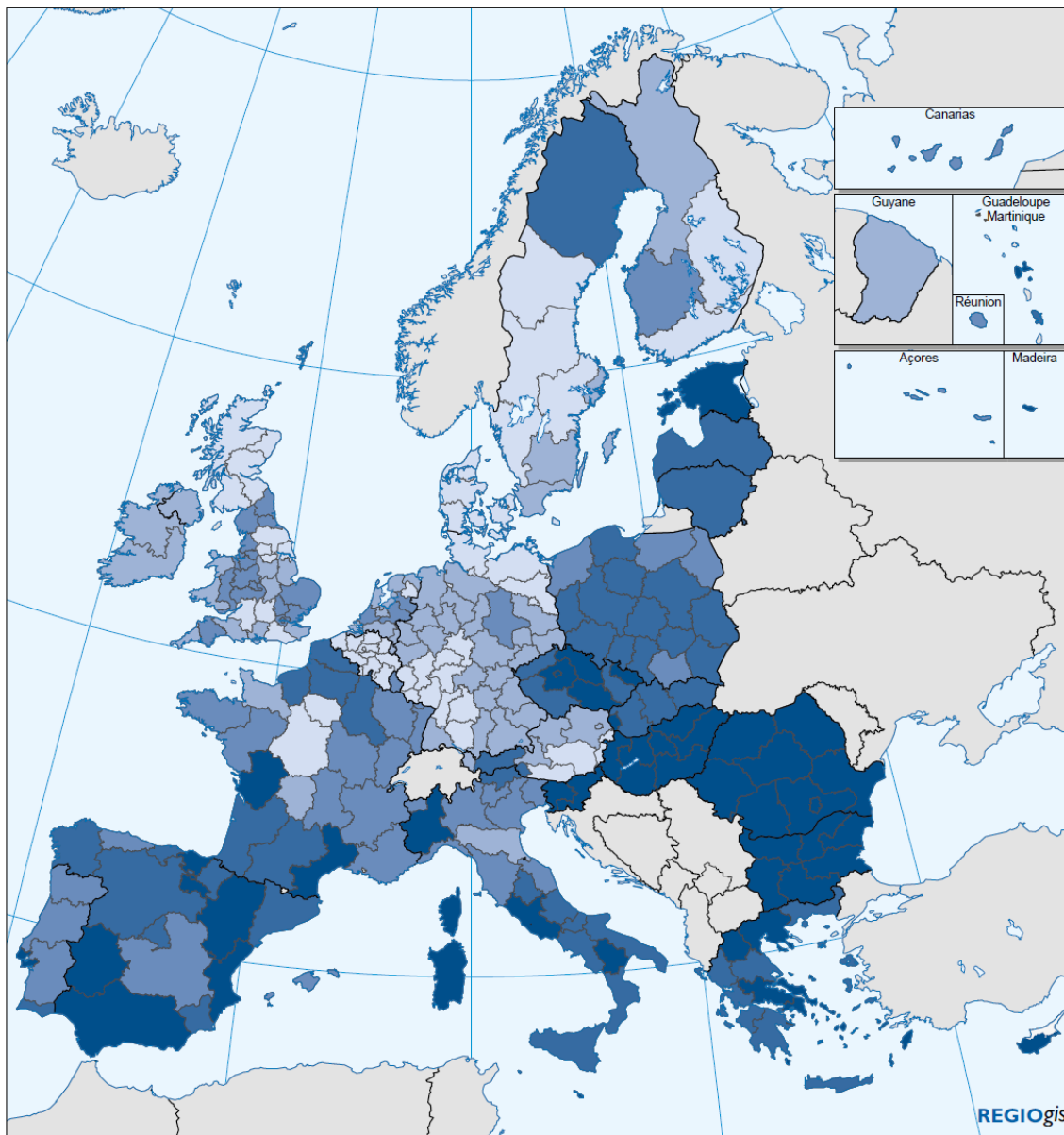
- < 14.0
- 14.0 - 26.2
- 26.2 - 38.0
- 38.0 - 49.3
- >= 49.3

EU27 = 19.8
 Funding for human capital amounts to some €68 billion
 Source: DG REGIO

0 500 Km

© EuroGeographics Association for the administrative boundaries

Map 4.4



Planned investments of Cohesion Policy in environment, 2007-2013

% of total funding

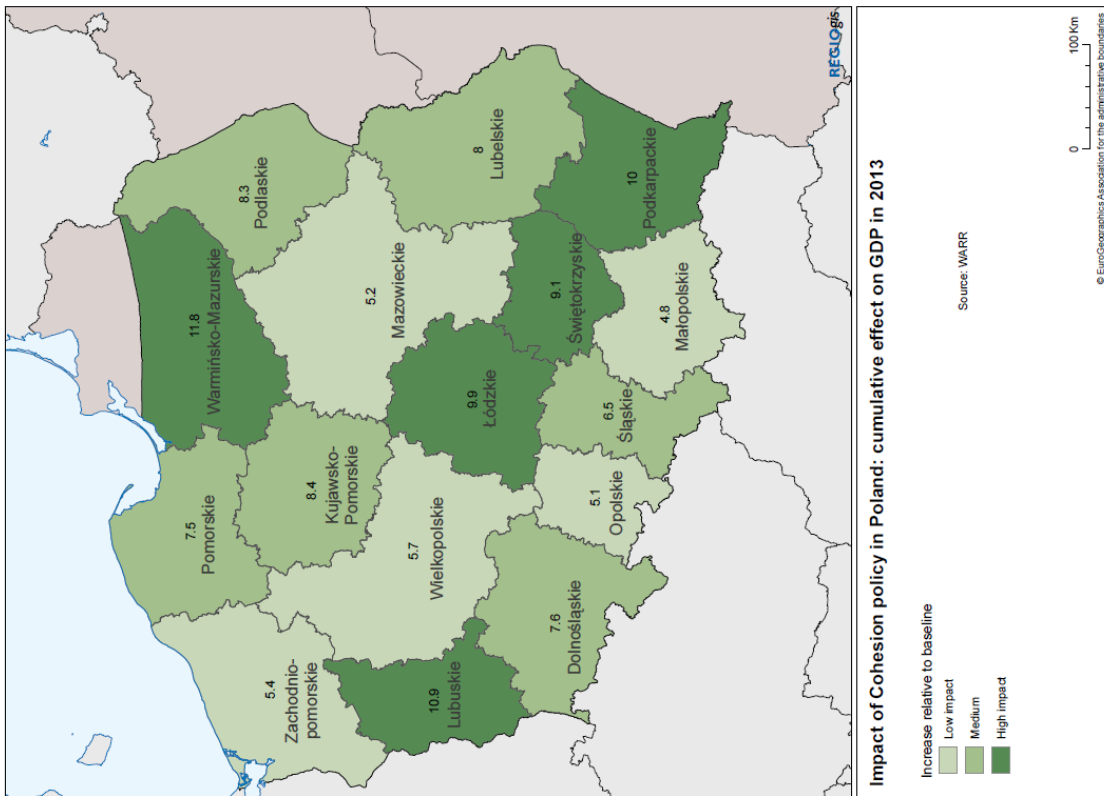
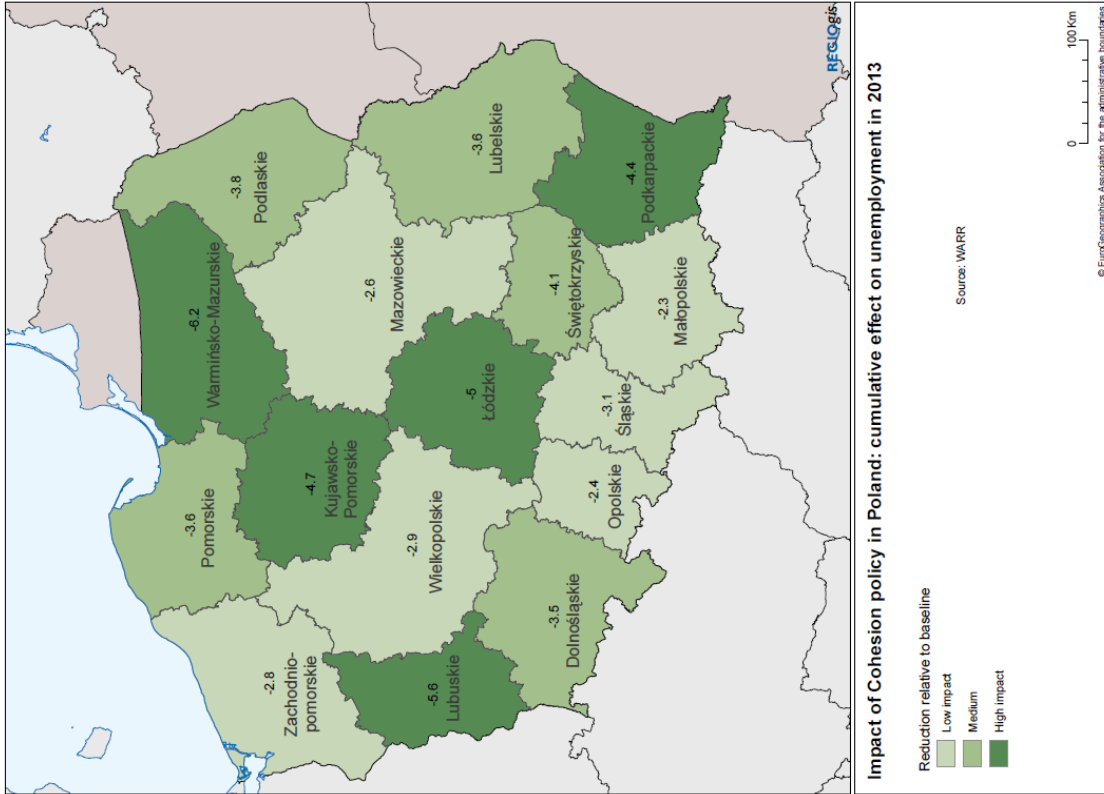
- < 7.9
- 7.9 - 10.5
- 10.5 - 15.0
- 15.0 - 20.5
- >= 20.5

EU27 = 17.9
 Funding for environment amounts to some €62 billion
 Source: DG REGIO

0 500 Km

© EuroGeographics Association for the administrative boundaries

Map 4.5 and Map 4.6

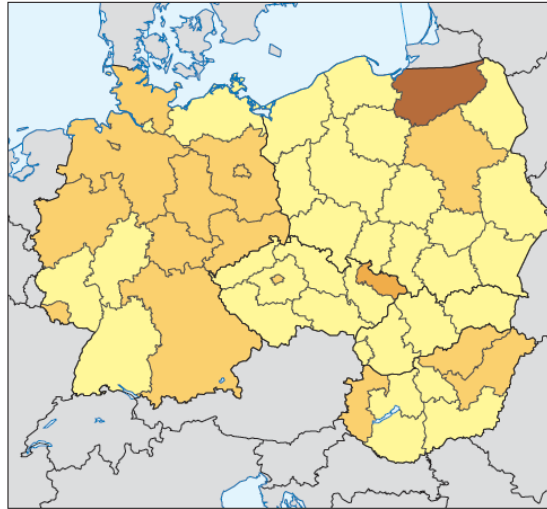


Map 4.7

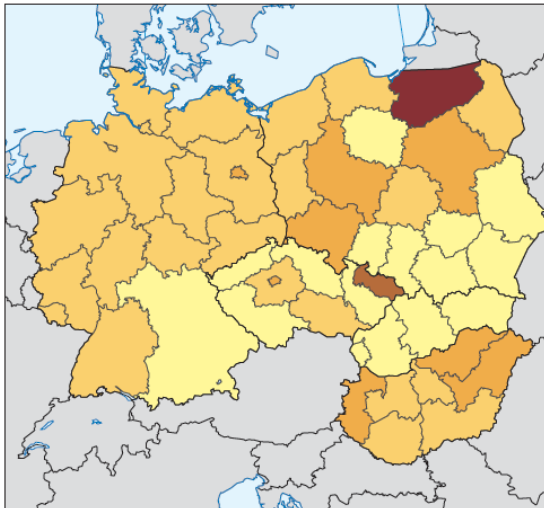
Transport links



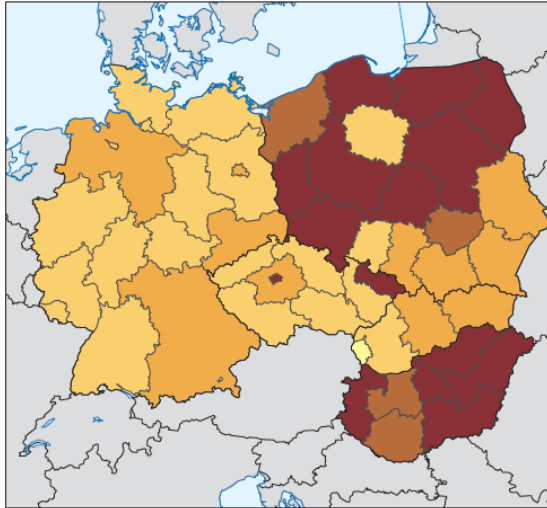
Short term



Medium term



Long term



REGIOgis

Real GDP change due to TEN-T investments

% change with respect to the baseline

- < 0.1
- 0.1 - 0.2
- 0.2 - 0.3
- 0.3 - 0.4
- > 0.4
- no data

— New/improved railway links

— New/improved road links

Sources: TNO, IPTS, DG REGIO using the Rhomolo model

0 500 Km

© EuroGeographics Association for the administrative boundaries